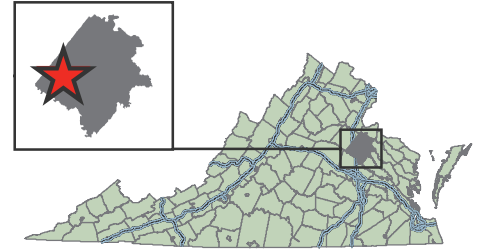














# W H C PROPERTY

## CAROLINE



-  Site
-  County Boundary
-  Water Line
-  Sewer Line
-  Pipeline
-  Power Transmission Line
-  Fiber Optic Line
-  Interstate
-  US Highway
-  VA State Highway
-  VA Secondary Road
-  Railroad

Sources: Virginia Economic Development Partnership 2011  
Virginia Geographic Information Network 2010



Miles

5/27/2011

© 2011 VEDP (Auger\WHC\_utility)

