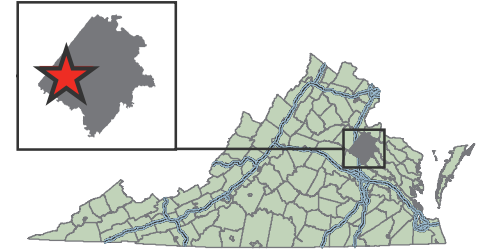














CAROLINE COUNTY PARCEL (43-A-42C)

CAROLINE



-  Site
-  County Boundary
-  Water Line
-  Sewer Line
-  Pipeline
-  Power Transmission Line
-  Fiber Optic Line
-  Interstate
-  US Highway
-  VA State Highway
-  VA Secondary Road
-  Railroad

Sources: Virginia Economic Development Partnership 2011
Virginia Geographic Information Network 2010



Miles

5/27/2011

© 2011 VEDP (Auger\Caroline_site_utility)

Virginia
YesVirginia.org
BEST STATE FOR BUSINESS

