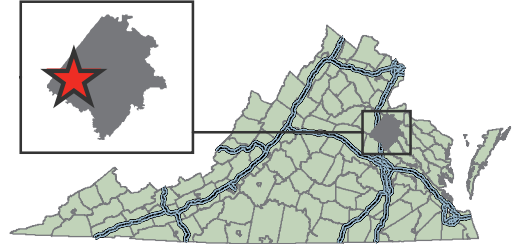









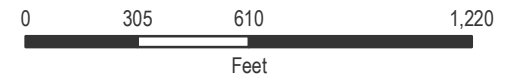


# LADYSMITH INDUSTRIAL PARK CAROLINE



-  Site
-  County Boundary
-  Interstate
-  US Highway
-  VA State Highway
-  VA Secondary Road
-  Railroad

Sources: Aerial Imagery: Commonwealth of Virginia 2006-9  
or National Agriculture Imagery Program 2008  
Virginia Economic Development Partnership 2011  
Virginia Geographic Information Network 2010



© 2011 VEDP (Auger/Ladysmith\_aerial)  
5/27/2011

