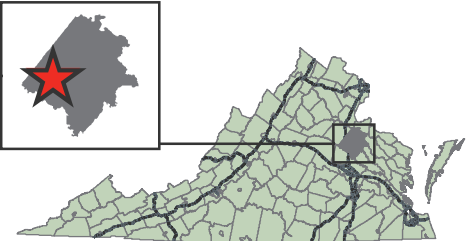









AMIREH SITE NORTH

CAROLINE



-  Site
-  County Boundary
-  Interstate
-  US Highway
-  VA State Highway
-  VA Secondary Road
-  Railroad

Sources: National Geographic 2001
 Virginia Economic Development Partnership 2011
 Virginia Geographic Information Network 2010



© 2011 VEDP (Map_templates\standard_plain_letter)
 10/20/2011

